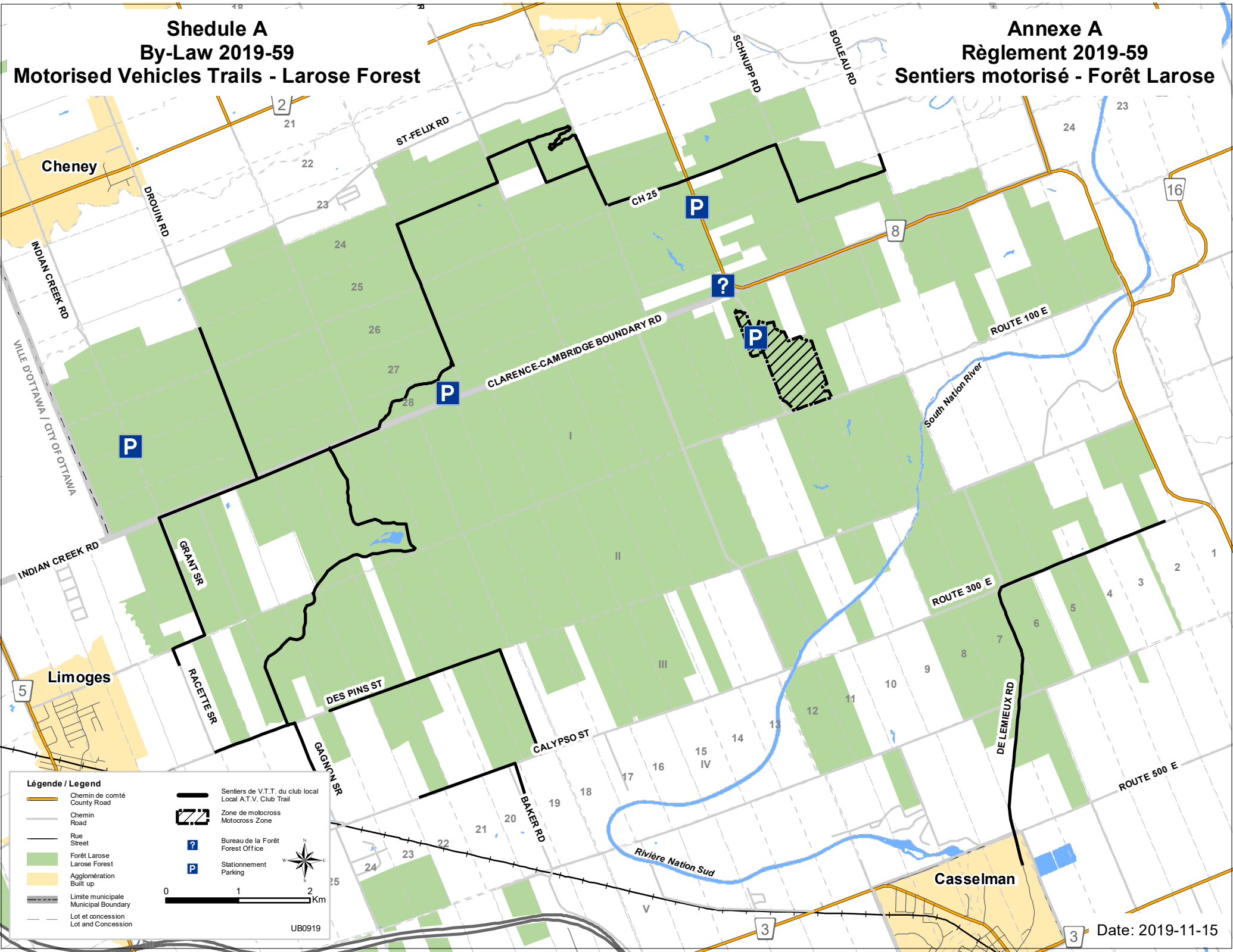













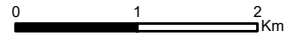
**Shedule A
By-Law 2019-59
Motorised Vehicles Trails - Larose Forest**

**Annexe A
Règlement 2019-59
Sentiers motorisé - Forêt Larose**



Légende / Legend

-  Chemin de comté
County Road
-  Chemin
Road
-  Rue
Street
-  Forêt Larose
Larose Forest
-  Agglomération
Built up
-  Limite municipale
Municipal Boundary
-  Lot et concession
Lot and Concession
-  Sentiers de V.T.T. du club local
Local A.T.V. Club Trail
-  Zone de motocross
Motocross Zone
-  Bureau de la Forêt
Forest Office
-  Stationnement
Parking



UB0919

Trails

Trail	Trail Route
<p>First Local A.T.V. Club Trail - northeast to southwest</p>	<ol style="list-style-type: none"> 1. 3.6 kilometers south of Highway 2 on Boleau Road 2. 0.3 kilometers south on Boleau Road, turn right on the unnamed road leading through the forest 3. At the end of the current road, turn right on Larose Forest 4 4. 3.4 kilometers down Larose Forest 4, turn right on the unnamed road leading through the forest 5. 0.8 kilometers down the current road, do one of the following: <ol style="list-style-type: none"> a. Turn left on the current road and proceed 0.6 kilometers to a T-junction and then turn right and travel for 0.4 kilometers to join up again with the route in part “b” below. b. Keep straight to enter an off-road trail that heads north northwest for about 0.3 kilometers, then enter a twisty portion that heads west southwest for 0.3 kilometers and turns back again north east for 0.3 kilometers. Then join a straight road that heads west southwest for 0.6 kilometers and joins up again with the route in part “a” above. 6. Head west southwest for 0.6 kilometers to Bouvier Road and turn left. 7. 0.4 kilometers down Bouvier Road, turn right on the unnamed road leading through the forest. 8. Travel 1.5 kilometers on the current road to a T-junction and then turn left. 9. Travel 2.5 kilometers to another T-junction and turn right. 10. Travel for 1.2 kilometers and then turn right on Clarence Cambridge Road.

Trail	Trail Route
	<ol style="list-style-type: none"> 11. Travel 0.8 kilometers and then do one of the following: <ol style="list-style-type: none"> a. Follow “Route 1”, starting on step 12 and ending at step 15. b. Follow “Route 2”, starting on step 16. 12. Route 1: Turn left on the unnamed road leading through the forest. 13. Travel 2.2 kilometers down the current road and stay on the curve to the right. 14. Travel 3.1 kilometers and turn left on Gagnon Trail. 15. Travel 0.9 kilometers and do one of the following: <ol style="list-style-type: none"> a. Turn left on Des Pins Street and immediately right on Gagnon Road. The trail ends on the map 0.7 kilometers down Gagnon Road. b. Turn right on Des Pins Street. The trail ends on the map 1.1 kilometers down Des Pins Street, at Racette Road. 16. Route 2: Travel 1.1 kilometers further on Clarence Cambridge Road and then do one of the following: <ol style="list-style-type: none"> a. Turn right on Drouin Road. The trail ends on the map about 2.3 kilometers down Drouin Road. b. Travel 1.5 kilometers further on Clarence Cambridge Road and turn left on Grant Road. 17. Travel 1.8 kilometers and turn right on Indian Creek 18. Travel 0,5 kilometers and turn left on Racette Road. The trail ends on the map 0.3 kilometers down Racette Road.
<p>Second Local A.T.V. Club Trail – southwest</p>	<ol style="list-style-type: none"> 1. Des Pins Street, 0.4 kilometers east northeast of Gagnon Road. 2. Travel 2.7 kilometers east northeast on Des Pins Street and turn right at an unnamed, off-road trail. 3. Travel about 1.6 kilometers south southeast to Calypso Street. The trail ends on the map at Calypso Street.

Trail	Trail Route
Third Local A.T.V. Club Trail - southwest	<ol style="list-style-type: none"> 1. Calypso Street, 1.0 kilometers east northeast of Gagnon Road. 2. Travel 1.4 kilometers east northeast on Calypso Road and turn right on Baker Road. The trail ends on the map about 0.3 kilometers down Baker Road.
Forth Local A.T.V. Club Trail - east to southeast	<ol style="list-style-type: none"> 1. 0.6 kilometers from the intersection of Highway 8 and Route 300 East 2. 3.1 kilometers down Route 300 East, turn left on Lemieux Road 3. 4.4 kilometers down Lemieux Road, enter the town of Casselman
Motocross Zone	<p>Zones on both sides of De La Tour Road, just south of Clarence Cambridge Road.</p> <p style="text-align: center;">West Zone:</p> <p style="text-align: center;">Starts 0.4 km south of Clarence Cambridge Road and runs south for 0.6 kilometers along the west side of De La Tour Road. Approximately 0.1 kilometers wide.</p> <p style="text-align: center;">East Zone:</p> <p style="text-align: center;">Starts 0.6 km south of Clarence Cambridge Road and runs for 1.3 kilometers along the east side of De La Tour Road. Approximately 0.5 kilometers wide.</p>

Important Locations

Forestry Office: Highway 8, 4.5 kilometers south of the town of Bourget

Parking:

- Highway 8, 3.5 kilometers south of the town of Bourget
- De La Tour Road, 0.8 kilometers south from the Forestry Office
- Clarence-Cambridge Road, 4.1 kilometers east of the Forestry Office
- Indian Creek Road, 1.1 km north of Clarence Cambridge Boundary Road